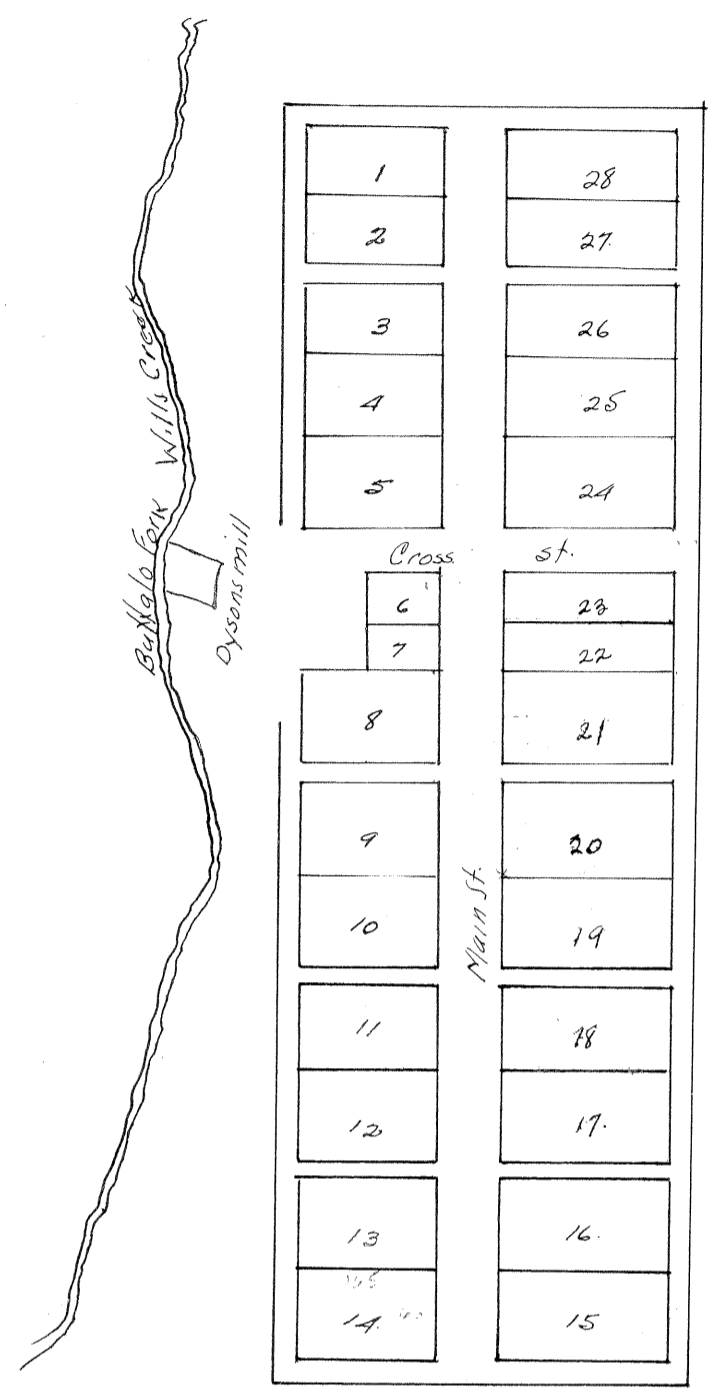
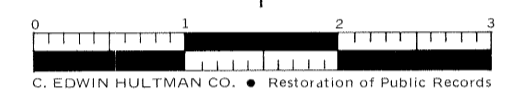


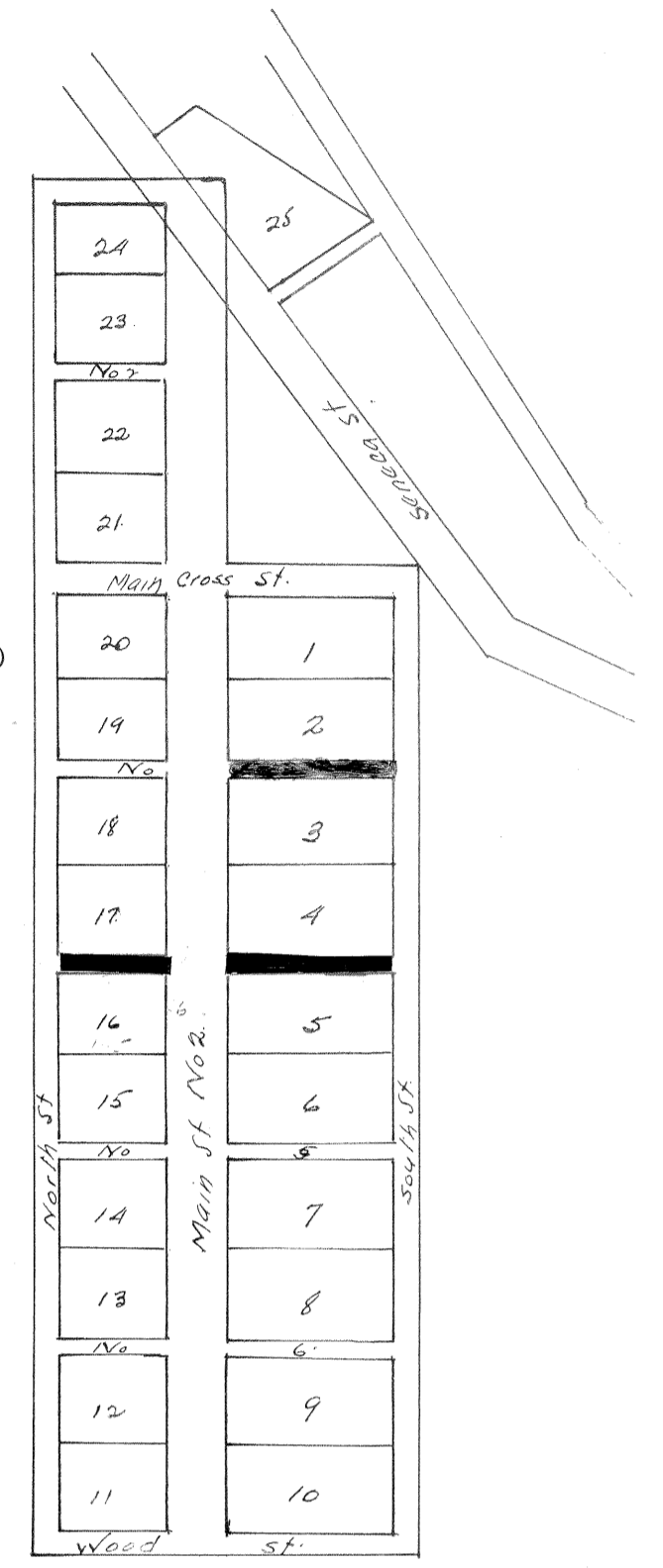
POINT PLEASANT



12-08-92
 FOR PETITION TO REDUCE PUBLIC RIGHT OF WAY OF PORTION OF MILL STREET FROM SIXTY-SIX FEET TO THIRTY-FIVE FEET SEE OFFICIAL RECORDS VOL. 53 PAGE 804



HARTFORD



Petition vacating alley between lots 2 & 3 (Edison St.) See O.R. Vol. 441 Page 1477. (7-19-06)

For Petition Vacating Alley Between Lots 4, 5, 16-17 Valley TP SEE CR Vol 108 Pg 369.
 10 feet to an inch

VACATING ALLEY BETWEEN LOTS 1 & 10 ORIGINAL PLAT AND SECRET ADD. SEE OFFICIAL RECORDS VOL. 419 PG. 794

FOR REV. SEE PLAT BOOK 4 Pg. 16 A

Plat of the town of Point Pleasant, laid out by Jos Dyson esq. situate in Buffalo Twp Geo Co Ohio on the Buffalo Fork of Wills Creek. 1 mile above the Seneca & Buffalo forks, beginning for said town at a stone at the N.E. cor of lot No 1. then progressing to lot 28. each lot 66ft in front by 165 back excepting half lots No 6 & 7 which is 82 1/2 ft back. contains 20 sq per. bearing of said town streets & alleys S 78 1/2° W at right angles with S 16 1/2° E St 66ft wide all alleys 16 1/2 ft wide alleys between the lots as is represented in the plat. I here by certify that the above Plat & notes to the above town of Point Pleasant to be correct as they stand stated Given under my hand this 29th of Aug AD 1836
 O Brashear SGC.O.

State of Ohio Geo Co. ss {

I do hereby certify that the within named Jos Dyson personally came & acknowledged the plat of a town of Point Pleasant to be his act & deed for the purposes therein expressed Given under my hand & seal this 7th day of Sept. A.D. 1836
 Geo M^cIlwee J.P. (Seal)

Received Sept. 7. 1836
 Recorded " 8 1836

Andrew Leach Dep Rec. G.C.O.

Transcribed from Deed Records Vol "K" page "184"

Plat of the town of Hartford laid out by David Johnson & John Secrest Sept 6th AD 1836 on the Seneca fork of Wills Creek. in sec 3 & 4 Twp 8 & R 9. Buffalo Twp Geo Co. O. Beginning at a stone in the N.E. cor. of lot No 1 & progressing to lot 25 each lot except 24 & 25 contain 40 sq per lots No 1-2-3-4-5-6-7-8-9-10-11-12-13-14-15-16-17-18-19-20-21-22-23- 66ft in front by 165 back the bearing of lots N 65° W at right with N 25° E. contains 40 sq per lot No 24 bearing as above except front 119 ft with Seneca st. which bearing is N 74° E. 95 1/2 ft east. east side 99 ft. containing 32 sq per lot No 25 beginning at a stone on the N.W. cor on the South side of Seneca st. thence South 7 per. S 53° E 4 per. N 45° E 18 per. N 27° W 1 1/4 per. thence S 74° W 16 per to beginning contains 100 sq per. Main St, Wood St, & Main Cross St. 66ft wide N & S sts 33ft wide Seneca St 49 1/2 ft. All alleys 16 1/2 ft. alleys between every other lot. Alleys numbered in progression from the east side of lot 24 all st & alleys represent the dead shade I here by certify that the foregoing plat & notes to be correct Given under my hand this 8th day of Sept 1836 O Brashear SGC.O.

Sept. 24th. 1836. I do hereby certify that John Secrest & David Johnson owners & Proprietors of the town of Hartford personally appeared & severally acknowledged the within Plat to be their act & deed for the purposes expressed certified officially Geo M^cIlwee J.P.

Received Sept 26 AD 1836
 Recorded " " " "

Transcribed from Deed Record Vol "K" page "205"